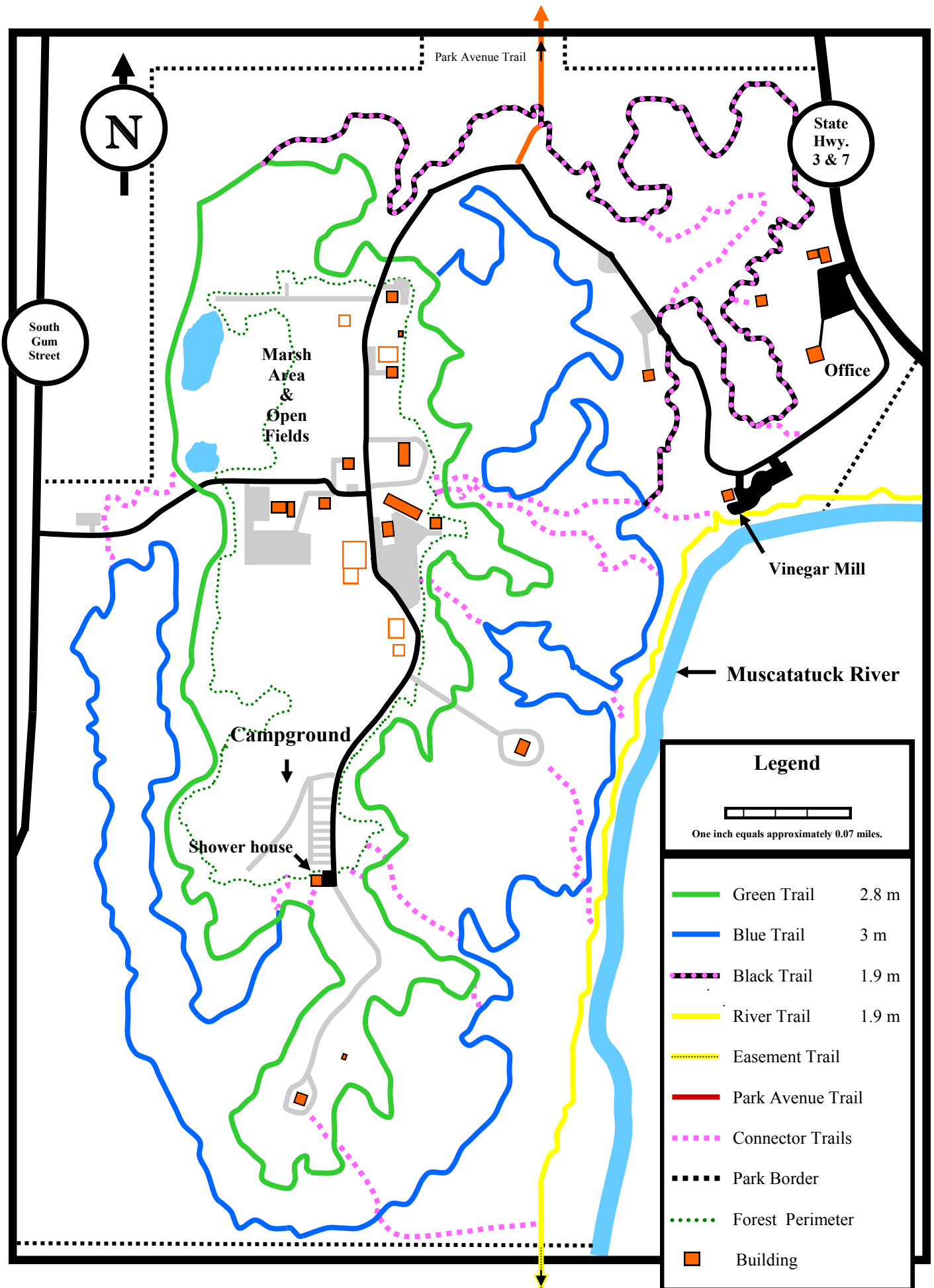


Muscatatuck Park Trails



Muscatatuck Trails



Green Trail

2.8 miles.

**Easiest Terrain.
Multiple Use.**

Trail parallels and loops around the open grassy area in the interior of the park. Trail has multiple interfaces with grassy area to accommodate shorter hikes.



Blue Trail/Overlook Trail

3 miles.

**Intermediate Terrain.
Multiple Use.**

Trail is not an independent loop. Full length of intermediate section runs from Shelter One, winding south behind the campgrounds, then eventually north and ends heading south at campground shower house. Trail overlooks road, the Park Canyon, and Muscatatuck River. Trail can be accessed via multiple connectors heading east from park interior.




Black Trail

1.9 miles

**Advanced Terrain.
Multiple Use.**

Trail is not an independent loop. Full length of advanced section connects north of the Marsh Area winding east into canyon, then continues east then south behind School House and Park Office, eventually going under park road bridge, past the small stone WPA Shelter, connecting above the Vinegar Mill to the Blue/Overlook Trail.




River Trail

1.9 miles

**Advanced Terrain
Bikes are not recommend on Muscatatuck River section.**

Starting from the Vinegar Mill, after the steps go right and parallel the river over 7 wooden bridges to Dog Farm Bridge. Trail is out and back. Short walk over bridge along road (0.25 miles) leads to Crosley State FW, take first right on gravel lane (0.2 miles), continue on short level trail to historic Tunnel Mill (1830 grist mill).

If you head left at the bottom of the steps the trail is about a mile long, out and back.



Park Avenue Trail

0.6 miles

**Easy Terrain.
Multiple Use.**

Trail is out and back. You can enter park from Park Avenue trailhead. From there, trail traverses mostly level terrain joining advanced trail or continue to Park Road.



Connector Trails

Many shorter sections mostly Multiple Use.

Crossing many sections of the green, blue, and black trails you will find intersections that enable you to get from one trail to the other. One main connector is behind Shelter Two and leads to the Vinegar Mill.